

PROTECTED ENVIRONMENT

Gazetted Name: Indalo Protected Environment

Action as Gazetted	Gazette no.	Notice no. & date	Page no.
Intention to Declare Protected Environments	no: 3986	notice: 7 date: 22 January 2018	3 - 11
Declaration Notice: Declare Nature Reserves and Protected Environments a) declare nature reserves, in terms of section 23 (1) (a) (i) of the said Act, on the properties as indicated in the attached schedule; b) assign names to the nature reserves, in terms of section 23(1)(b) of the said Act, as indicated in the attached schedule; c) assign the management of the nature reserves to suitable organisations, in terms of section 38(2) (a) of the said Act, as indicated in the attached schedule. d) declare protected environments, in terms of section 28(1)(a)(i) of the said Act, as indicated in the attached schedule; e) assign names to the protected environments, in terms of section 28(1)(b) of the said Act, as indicated in the attached schedule; f) assign the management of the protected environments to suitable organizations, in terms of section 38(2)(b) of the said Act, as indicated in the attached schedule.	no: 4030	notice: 70 date: 13 April 2018	3 - 10
Intention to Declare Protected Environments	no: 4143	notice: 237 date: 5 November 2018	3 - 11
Declaration Notice: Declare Protected Environment	no: 4280	notice: 219 date: 31 July 2019	4 - 8

PROVINCIAL NOTICES • PROVINSIALE KENNISGEWINGS

PROVINCIAL NOTICE 7 OF 2018***EASTERN CAPE PARKS & TOURISM AGENCY*****NATIONAL ENVIRONMENTAL MANAGEMENT: PROTECTED AREAS ACT, 2003 (ACT NO. 57 OF 2003)****INTENTION TO DECLARE NATURE RESERVES AND PROTECTED ENVIRONMENTS**

I, Sakhumzi Somyo, Member of the Executive Council (MEC) for Economic Development, Environmental Affairs and Tourism, hereby give notice in terms of section 33(1)(a) of the National Environmental Management: Protected Areas Act, 2003 (Act 57 of 2003), of my intention to:


- a) declare nature reserves, in terms of section 23 (1) (a) (i) of the said Act, on the properties as indicated in the attached schedule;
- b) assign names to the nature reserves, in terms of section 23 (1) (b) of the said Act, on the properties as indicated in the attached schedule;
- c) assign the management of the nature reserves to a suitable organisation, in terms of section 38 (2) (a) of the said Act, as indicated in the attached schedule;
- d) declare protected environments, in terms of section 28 (1) (a) (i) of the said Act, on the properties as indicated in the attached schedule;
- e) assign names to the protected environments, in terms of section 28 (1) (b) of the said Act, on the properties as indicated in the attached schedule;
- f) assign the management of the protected environments to a suitable organisation, in terms of section 38 (2) (b) of the said Act, as indicated in the attached schedule.

I hereby invite members of the public to submit written representations on or objections to the proposed declaration within 60 days from the date of this notice by submitting it to the following postal address:

The Chief Executive Officer
Eastern Cape Parks and Tourism Agency
P. O. Box 11235
Southernwood
EAST LONDON
5213

Attention: Ms. Malaika Koali-Lebona

Comments received after the closing date may be disregarded.



.....

Mr. SAKHUMZI SOMYO
MEC: ECONOMIC DEVELOPMENT, ENVIRONMENTAL AFFAIRS AND TOURISM
EASTERN CAPE

SCHEDULE

Name of the Protected Area (section 28 (1) (b) of the National Environmental Management: Protected Areas Act (No. 57 of 2003)): **Indalo Protected Environment.**

Category of Protected Area (section 28 (1) (a) (i) of the National Environmental Management: Protected Areas Act (No. 57 of 2003)): Protected Environment.

Assignment of Management Authority (section 38 (2) (b) of the National Environmental Management: Protected Areas Act (No. 57 of 2003)): Indalo Association

Description of the Protected Area: the following land parcels shall comprise the Indalo Protected Environment:

LANDHOLDING / PROPERTY	OWNERSHIP
1. Amakhala Private Game Reserve	
Portion 0 of the farm 386 no 386, Sundays River Valley Municipality, Division of Alexandria, the Province of the Eastern Cape, in extent: 198.4451 hectares	Pride Leisure Prop Pty Ltd
Portion 0 of the farm 388 no 388, Sundays River Valley Municipality, Division of Alexandria, the Province of the Eastern Cape, in extent: 217.7224 hectares	Pride Leisure Prop Pty Ltd
Portion 0 of the farm Alexandria Rd Farm no 381, Sundays River Valley Municipality, Division of Alexandria, the Province of the Eastern Cape, in extent: 32.5667 hectares	Pride Leisure Prop Pty Ltd
Portion 0 of the farm no. 408, Sundays River Valley Municipality, Division of Alexandria, the Province of the Eastern Cape, in extent: 228.2622 hectares	Tuscan Mood 32 Pty Ltd
Portion 0 of the farm Pietersdal no 178, Ndlambe Municipality, Division of Alexandria, the Province of the Eastern Cape, in extent: 50.6610 hectares	Pride Leisure Prop Pty Ltd
Portion 0 of the farm Sunnyside no 250, Sundays River Valley Municipality, Division of Alexandria, the Province of the Eastern Cape, in extent: 107.7947 hectares	Pride Leisure Prop Pty Ltd
Portion 0 of the farm Weltevreden no 181, Ndlambe Municipality, Division of Alexandria, the Province of the Eastern Cape, in extent: 310.3605 hectares	Pride Leisure Prop Pty Ltd
Portion 0 of the farm Woodbury no. 488, Division of Albany, Province of Eastern Cape, in extent: 595.8419 hectares	Brentwood Gush Trust
Portion 1 of the farm Schiet Kop no. 485, Division of Albany, Province of Eastern Cape, in extent: 252.7805 hectares	Brentwood Gush Trust
Portion 1 of the farm Stilgenoegen no. 483, Division of Albany, Province of Eastern Cape, in extent: 1152.1583 hectares	RCJ Hart
Portion 2 of the farm 386 no 386, Sundays River Valley Municipality, Division of Alexandria, the Province of the Eastern Cape, in extent: 12.1008 hectares	Pride Leisure Prop Pty Ltd
Portion 2 of the farm Leeuwenbosch no. 251, Sundays River Valley Municipality, Division of Alexandria, the Province of the Eastern Cape, in extent: 330,3185 hectares	Mike Weeks Family Trust
Portion 2 of the farm Woodbury no. 488, Division of Albany, Province of Eastern Cape, in extent: 40.9409 hectares	Brentwood Gush Trust
Portion 3 (Portion of portion 2) of the farm Hillary no.134, Division of Alexandria, Province of Eastern Cape, in extent: 291,6006 hectares	John Napier Weeks Testamentary Trust
Portion 3 of the farm 386 no 386, Sundays River Valley Municipality, Division of Alexandria, the Province of the Eastern Cape, in extent: 6.4255 hectares	Pride Leisure Prop Pty Ltd
Portion 3 of the farm Pietersdal no 178, Ndlambe Municipality, Division of Alexandria, the Province of the Eastern Cape, in extent: 93.8645 hectares	Pride Leisure Prop Pty Ltd
Portion 3 of the farm Woodbury no. 488, Division of Albany, Province of Eastern Cape, in extent: 111.3492 hectares	Brentwood Gush Trust
Portion 4 of the farm Leeuwenbosch no. 251, Sundays River Valley Municipality, Division of Alexandria, the Province of the Eastern Cape, in extent: 357.7896 hectares	Eliweni Wildlife Pty Ltd
Portion 4 of the farm Schiet Kop no. 482, Division of Albany, Province of Eastern Cape, in extent: 52.4070 hectares	RCJ Hart

LANDHOLDING / PROPERTY	OWNERSHIP
Portion 4 of the farm Woodbury no. 488, Division of Albany, Province of Eastern Cape, in extent: 173.6195 hectares	Pride Leisure Prop Pty Ltd
Portion 5 of the farm Buys Vlei no 174, Ndlambe Municipality, Division of Alexandria, the Province of the Eastern Cape, in extent: 68.1656 hectares	Pride Leisure Prop Pty Ltd
Portion 5 of the farm Woodbury no. 488, Division of Albany, Province of Eastern Cape, in extent: 561,7685 hectares	Beacon Hill Gush Trust
Portion 8 of the farm Riverside no 175, Sundays River Valley Municipality, Division of Alexandria, the Province of the Eastern Cape, in extent: 11.8772 hectares	Tuscan Mood 32 Pty Ltd
Portion 9 of the farm Riverside no 175, Sundays River Valley Municipality, Division of Alexandria, the Province of the Eastern Cape, in extent: 49.6789 hectares	Tuscan Mood 32 Pty Ltd
Remainder of Portion 1 of the farm Woodbury no. 488, Division of Albany, Province of Eastern Cape, in extent: 120.6043 hectares	Brentwood Gush Trust
Remainder of the Farm Geluk no 180, Ndlambe Municipality, Division of Alexandria, the Province of the Eastern Cape, in extent: 342.8983 hectares	Pride Leisure Prop Pty Ltd
Remainder of the farm Leeuwenbosch no. 251, Sundays River Valley Municipality, Division of Alexandria, the Province of the Eastern Cape, in extent: 816.0745 hectares	Pride Leisure Prop Pty Ltd
Remainder of the farm Schiet Kop no. 485, Division of Albany, Province of Eastern Cape, in extent: 921.0394 hectares	Beacon Hill Gush Trust
Remainder of the farm Stilgenoegen no. 483, Division of Albany, Province of Eastern Cape, in extent: 130.0843 hectares	RCJ Hart
Remainder portion 4 (Vredeland) of the farm Riverside no. 175, Sundays River Valley Municipality, Division of Alexandria, the Province of the Eastern Cape, in extent: 209.1551 hectares	Basfour 694 Pty Ltd
The farm number 429, Sundays River Valley Municipality, Division of Alexandria, the Province of the Eastern Cape, in extent: 421,1756 hectares	MacoHy Investments Cc
The farm Reed Valley no. 363, Division of Alexandria, Province of Eastern Cape, in extent: 1769,7469 hectares	John Napier Weeks Testamentary Trust
2. Hopewell Private Game Reserve	
Farm Hopewell No. 407, Sundays River Valley Municipality, Division of Alexandria, the Province of the Eastern Cape, in extent: 2688.2165 ha	Rocky Point Estates (Pty) Ltd
3. Kariega Private Game Reserve	
Farm Kariega No 433/0, Ndlambe Municipality, Division of Bathurst, the Province of the Eastern Cape, in extent: 654,8902 ha	Kariega Game Ranching (Pty) Ltd
Remainder of the farm Hillside No 419/0, Ndlambe Municipality, Division of Bathurst, the Province of the Eastern Cape, in extent: 88,8789 ha	Kariega Game Ranching (Pty) Ltd
Portion 11 of the farm Aquavista No 299/11, Ndlambe Municipality, Division of Bathurst, the Province of the Eastern Cape, in extent: 205,3330 ha	Kariega Game Ranching (Pty) Ltd
Remainder of the farm Merville No 330/0, Ndlambe Municipality, Division of Bathurst, the Province of the Eastern Cape, in extent: 645,3665 ha	Kariega Game Ranching (Pty) Ltd
Farm 431/0, Ndlambe Municipality, Division of Bathurst, the Province of the Eastern Cape, in extent: 288,6943 ha	Kariega Game Ranching (Pty) Ltd
Remainder of the farm Aquavista No 299/0, Ndlambe Municipality, Division of Bathurst, the Province of the Eastern Cape, in extent: 285,9579 ha	Kariega Game Ranching (Pty) Ltd
Portion 3 (a portion of portion 2) of the farm Aquavista No 299/3, Ndlambe Municipality, Division of Bathurst, the Province of the Eastern Cape, in extent: 114,9612 ha	Kariega Game Ranching (Pty) Ltd
Portion 3 (a portion of portion 2) of Farm Gorah No 398, Ndlambe Municipality, Division of Bathurst, the Province of the Eastern Cape, in extent: 14,0302 ha	Kariega Game Ranching (Pty) Ltd
Portion 2 of the farm Hillside No 419, Ndlambe Municipality, Division of Bathurst, the Province of the Eastern Cape, in extent: 868,4007 ha	Kariega Game Ranching (Pty) Ltd
Portion 4 of the farm Ghio No 301, Ndlambe Municipality, Division of Bathurst, the Province of the Eastern Cape, in extent: 343,2720 ha	Kariega Game Ranching (Pty) Ltd
Remainder of Portion 7 of the farm Ghio No 301, Ndlambe Municipality, Division of Bathurst, the Province of the Eastern Cape, in extent: 238,4864 ha	Kariega Game Ranching (Pty) Ltd
Remainder of portion 6 of the farm Ghio No 301, Ndlambe Municipality, Division of Bathurst, the Province of the Eastern Cape, in extent: 188,9912 ha	Kariega Game Ranching (Pty) Ltd
Portion 18 of the farm Lange Hoop (Gulukfontein) No 227, Ndlambe Municipality, Division of Alexandria, the Province of the Eastern Cape, in extent: 233000 ha	Blue Platinum Ventures 67 (Pty) Ltd

LANDHOLDING / PROPERTY	OWNERSHIP
Portion 23 of the farm Lange Hoop (Gulukfontein) No 227, Ndlambe Municipality, Division of Alexandria, the Province of the Eastern Cape, in extent: 220,6921 ha	Abo Shamani Wildlife Ranch (Pty) Ltd
Portion 2 of the farm Gorah North No 302, Ndlambe Municipality, Division of Bathurst, the Province of the Eastern Cape, in extent: 214,3191 ha	Gorah-Gorah Lodge (Pty) Ltd
Portion 2 of the farm Harvest Vale No 300, Ndlambe Municipality, Division of Bathurst, the Province of the Eastern Cape, in extent: 55,2483 ha	Harvest Vale (Pty) Ltd
Remainder of the farm Massers Drift No 223, Ndlambe Municipality, Division of Alexandria, the Province of the Eastern Cape, in extent: 604,1458 ha	Harvest Vale (Pty) Ltd
Portion 11 of Farm Bushfontein No 548, Makana Municipality, Division of Albany, the Province of the Eastern Cape, in extent: 456,5253 ha	Harvest Vale (Pty) Ltd
Remainder of the farm Harvest Vale No 300, Ndlambe Municipality, Division of Bathurst, the Province of the Eastern Cape, in extent: 1038,7375 ha	Harvest Vale (Pty) Ltd
Portion 1 of the farm Klein Massers Drift No 223, Ndlambe Municipality, Division of Alexandria, the Province of the Eastern Cape, in extent: 19,0558 ha	Harvest Vale (Pty) Ltd
Portion 2 of the Farm Klein Massers Drift No 223, Ndlambe Municipality, Division of Alexandria, the Province of the Eastern Cape, in extent: 35,9377 ha	Harvest Vale (Pty) Ltd
Portion 3 of the farm Klein Massers Drift No. 223, Ndlambe Municipality, Division of Alexandria, the Province of the Eastern Cape, in extent: 24,6804 ha	Harvest Vale (Pty) Ltd
Portion 3 of the farm Harvest Vale No. 300, Ndlambe Municipality, Division of Bathurst, the Province of the Eastern Cape, in extent: 972,2961 ha	Harvest Vale (Pty) Ltd
4. Kwandwe Private Game Reserve	
Remainder of the farm Vette Weiden No. 35, Makana Municipality, Division of Albany, the Province of the Eastern Cape, in extent: 372.5621 ha	C-SA Properties (PTY) Ltd
Portion 5 of the farm Vette Weiden No. 35, Makana Municipality, Division of Albany, the Province of the Eastern Cape, in extent: 725.5290 ha	C-SA Properties (PTY) Ltd
Remainder of Portion 3 (Portion of Portion 2) of the farm Kodoo Kloof No. 33, Makana Municipality, Division of Albany, the Province of the Eastern Cape, in extent: 332.7988 ha	C-SA Properties (PTY) Ltd
Remainder of the farm Bosch Kloof No. 34, Makana Municipality, Division of Albany, the Province of the Eastern Cape, in extent: 567.2562 ha	C-SA Properties (PTY) Ltd
Remainder Portion 3 (Portion of Portion 1) of the farm Bosch Kloof No. 34, Makana Municipality, Division of Albany, the Province of the Eastern Cape, in extent: 342.9076 ha	C-SA Properties (PTY) Ltd
Remainder Portion 1 (Bosch Gift) of the farm Bosch Kloof No. 34, Makana Municipality, Division of Albany, the Province of the Eastern Cape, in extent: 420.7173 ha	C-SA Properties (PTY) Ltd
Remainder Portion 1 of the farm Lemoen Kraal No. 36, Makana Municipality, Division of Albany, the Province of the Eastern Cape, in extent: 560.0763 ha	C-SA Properties (PTY) Ltd
Portion 6 (The Camp) of the farm Lemoen Kraal No. 36, Makana Municipality, Division of Albany, the Province of the Eastern Cape, in extent: 515.2040 ha	C-SA Properties (PTY) Ltd
Portion 8 of the farm Lemoen Kraal No. 36, Makana Municipality, Division of Albany, the Province of the Eastern Cape, in extent: 422.3221 ha	C-SA Properties (PTY) Ltd
Portion 4 of the farm Fontein Kloof No. 37, Makana Municipality, Division of Albany, the Province of the Eastern Cape, in extent: 653.6253 ha	C-SA Properties (PTY) Ltd
Remainder Portion 1 of the farm Brandleege No. 87, Makana Municipality, Division of Albany, the Province of the Eastern Cape, in extent: 74.8715 ha	C-SA Properties (PTY) Ltd
Remainder of the farm Roode Drift No. 91, Makana Municipality, Division of Albany, the Province of the Eastern Cape, in extent: 433.4052 ha	C-SA Properties (PTY) Ltd
Portion 3 of the farm Roode Drift No. 91, Makana Municipality, Division of Albany, the Province of the Eastern Cape, in extent: 345.1824 ha	C-SA Properties (PTY) Ltd
Portion 1 (Rooi Drift) of the farm Roode Drift No. 91, Makana Municipality, Division of Albany, the Province of the Eastern Cape, in extent: 422.2703 ha	C-SA Properties (PTY) Ltd
Portion 2 (Rooi Drift) of the farm Roode Drift No. 91, Makana Municipality, Division of Albany, the Province of the Eastern Cape, in extent: 12.8480 ha	C-SA Properties (PTY) Ltd
Portion 3 Portion of Portion 2 (Koodoo's Run) of the farm Nooitgedacht No. 92, Makana Municipality, Division of Albany, the Province of the Eastern Cape, in extent: 628.5818 ha	C-SA Properties (PTY) Ltd

LANDHOLDING / PROPERTY	OWNERSHIP
Remainder of Portion 2 (Leicester) of the farm Nootgedacht No. 92, Makana Municipality, Division of Albany, the Province of the Eastern Cape, in extent: 905.4671 ha	C-SA Properties (PTY) Ltd
Remainder of the farm Hermanus Kraal No. 93, Makana Municipality, Division of Albany, the Province of the Eastern Cape, in extent: 1005.2145 ha	C-SA Properties (PTY) Ltd
Portion 4 of the farm Hermanus Kraal No. 93, Makana Municipality, Division of Albany, the Province of the Eastern Cape, in extent: 23.7174 ha	C-SA Properties (PTY) Ltd
Remainder Portion 1 of the farm Fort Brown Peninsula Outspan No. 98, Makana Municipality, Division of Albany, the Province of the Eastern Cape, in extent: 221.7615 ha	C-SA Properties (PTY) Ltd
Remainder of the farm Fort Brown Peninsula Outspan No. 98, Makana Municipality, Division of Albany, the Province of the Eastern Cape, in extent: 164.6338 ha	C-SA Properties (PTY) Ltd
Portion 1 (Uplands) of the farm Koesters Drift No. 129, Makana Municipality, Division of Albany, the Province of the Eastern Cape, in extent: 397.5022 ha	C-SA Properties (PTY) Ltd
Portion 2 (The Fort) of the farm Koesters Drift No. 129, Makana Municipality, Division of Albany, the Province of the Eastern Cape, in extent: 581.8707 ha	C-SA Properties (PTY) Ltd
Portion 3 (Uplands Annex) of the Farm Koesters Drift No. 129, Makana Municipality, Division of Albany, the Province of the Eastern Cape, in extent: 177.9873 ha	C-SA Properties (PTY) Ltd
Remainder of the Farm Kromme Krans No. 130, Makana Municipality, Division of Albany, the Province of the Eastern Cape, in extent: 633.5872 ha	C-SA Properties (PTY) Ltd
Portion 5 of the farm Kromme Krans No. 130, Makana Municipality, Division of Albany, the Province of the Eastern Cape, in extent: 985.6188 ha	C-SA Properties (PTY) Ltd
Portion 2 of the farm 30 Kromme Krans, Makana Municipality, Division of Albany, the Province of the Eastern Cape, in extent: 11.0935 ha	C-SA Properties (PTY) Ltd
Remainder Portion 1 of the farm Hounslo No. 131, Makana Municipality, Division of Albany, the Province of the Eastern Cape, in extent: 267.1023 ha	C-SA Properties (PTY) Ltd
Portion 2 (Ashton) (Portion of Portion 1) of the farm Hounslo No. 131, Makana Municipality, Division of Albany, the Province of the Eastern Cape, in extent: 1194.0170 ha	C-SA Properties (PTY) Ltd
Farm No. 616, Makana Municipality, Division of Albany, the Province of the Eastern Cape, in extent: 1291.4478 ha	C-SA Properties (PTY) Ltd
Farm No. 618, Makana Municipality, Division of Albany, the Province of the Eastern Cape, in extent: 229.3585 ha	C-SA Properties (PTY) Ltd
Farm Heatherton Towers No. 619, in the area of the Makana Municipality, Division of Albany, the Province of the Eastern Cape, in extent: 1341.9691 ha	C-SA Properties (PTY) Ltd
Farm No. 631, Makana Municipality, Division of Albany, the Province of the Eastern Cape, in extent: 554.6089 ha	C-SA Properties (PTY) Ltd
Farm Mowbray Epsom No. 632, Makana Municipality, Division of Albany, the Province of the Eastern Cape, in extent: 678.1518 ha	C-SA Properties (PTY) Ltd
Farm No. 643, Makana Municipality, Division of Albany, the Province of the Eastern Cape, in extent: 258.4883 ha	C-SA Properties (PTY) Ltd
Farm No. 642, Makana Municipality, Division of Albany, the Province of the Eastern Cape, in extent: 458.2199 ha	C-SA Properties (PTY) Ltd
Remainder of the farm Krans Drift No. 89, Makana Municipality, Division of Albany, the Province of the Eastern Cape, in extent: 1351.9877 ha	C-SA Properties (PTY) Ltd
Remainder Portion 2 of the farm Burnt Kraal No. 189, in the area of the Makana Municipality, Division of Albany, the Province of the Eastern Cape, in extent: 10.7567 ha	C-SA Properties (PTY) Ltd
5. Oceana Beach and Wildlife Reserve	
Remainder of Portion 3 of the farm Greenfountain No. 386, Ndlambe Municipality, Division of Bathurst, the Province of the Eastern Cape, in extent: 233.1478 ha	Oceana Wildlife Reserve cc No. 2001/027975/23
Remainder of the farm Greenfountain No. 386, Ndlambe Municipality, Division of Bathurst, the Province of the Eastern Cape, in extent: 439.5631 ha	Oceana Wildlife Reserve cc No. 2001/027975/23
6. Pumba Private Game Reserve	
Remainder of Partion 5 (A portion of Portion 2) of the farm Cariega No 304, Makana Municipality, Division of Albany, the Province of the Eastern Cape, in extent: 494.3199 ha	Settlers Safaris South Africa (Pty) Limited

LANDHOLDING / PROPERTY	OWNERSHIP
Remainder of the farm 260, Makana Municipality, Division of Albany, the Province of the Eastern Cape, in extent: 135.1033ha	Settlers Safaris South Africa (Pty) Limited
Portion 1 of the farm No 260, Makana Municipality, Division of Albany, the Province of the Eastern Cape, in extent: 376.6691 ha	Settlers Safaris South Africa (Pty) Limited
Portion 1 of the farm No 261, Makana Municipality, Division of Albany, the Province of the Eastern Cape, in extent: 116.6280 ha	Settlers Safaris South Africa (Pty) Limited
Portion 2 of the farm 260, Makana Municipality, Division of Albany, the Province of the Eastern Cape, in extent: 184.6184 ha	Settlers Safaris South Africa (Pty) Limited
Portion 3 of the farm 260, Makana Municipality, Division of Albany, the Province of the Eastern Cape, in extent: 68.6297 ha	Settlers Safaris South Africa (Pty) Limited
Farm No 259, Makana Municipality, Division of Albany, the Province of the Eastern Cape, in extent: 123.7039 ha	Settlers Safaris South Africa (Pty) Limited
Portion 11 (A portion of Portion 5) of the farm Cariega No 304, Makana Municipality, Division of Albany, the Province of the Eastern Cape, in extent: 344.8462 ha	Settlers Safaris South Africa (Pty) Limited
Portion 3 of the farm Hartebeest Pad No 303, Makana Municipality, Division of Albany, the Province of the Eastern Cape, in extent: 59.6203 ha	Settlers Safaris South Africa (Pty) Limited
Remainder of the farm Hartebeest Pad No 303, Makana Municipality, Division of Albany, the Province of the Eastern Cape, in extent: 717.0807 ha	Settlers Safaris South Africa (Pty) Limited
Farm Baltrasna Annex No 264, Makana Municipality, Division of Albany, the Province of the Eastern Cape, in extent: 63.7803 ha	Settlers Safaris South Africa (Pty) Limited
Farm Hartebeest Pad Annex No 265, Makana Municipality, Division of Albany, the Province of the Eastern Cape, in extent: 149.991 ha	Settlers Safaris South Africa (Pty) Limited
Remainder of Portion 6 (A Portion of Portion 5) of the farm Melville Park No 302, Makana Municipality, Division of Albany, the Province of the Eastern Cape, in extent: 228.9018 ha	Settlers Safaris South Africa (Pty) Limited
Remainder of Portion 11 (A Portion of Portion 3 – Melville Park Extension) of the farm Sevenfontein Park No 477, Makana Municipality, Division of Albany, the Province of the Eastern Cape, in extent: 250.1418 ha	Settlers Safaris South Africa (Pty) Limited
Remainder of Portion 15 (A Portion of Portion 8) of the farm Sevenfontein Park No 477, Makana Municipality, Division of Albany, the Province of the Eastern Cape, in extent: 55.3134 ha	Settlers Safaris South Africa (Pty) Limited
Portion 8 (A Portion of Portion 6) of the farm Melville Park No 302, Makana Municipality, Division of Albany, the Province of the Eastern Cape, in extent: 158.2042 ha	Settlers Safaris South Africa (Pty) Limited
Portion 3 (A portion of Portion 2) of the Farm Cariega No 304, Makana Municipality, Division of Albany, the Province of the Eastern Cape, in extent: 240.1502 ha	Settlers Safaris South Africa (Pty) Limited
Portion 12 (A portion of Portion 6) of the Farm Cariega No 304, Makana Municipality, Division of Albany, the Province of the Eastern Cape, in extent: 280.9223 ha	Settlers Safaris South Africa (Pty) Limited
The Remaining Extent of the Farm Geelhoudboom No 256, Makana Municipality, Division of Albany, the Province of the Eastern Cape, in extent: 593.8966 ha	Settlers Safaris South Africa (Pty) Limited
The Remaining Extent of the Farm No 257, Makana Municipality, Division of Albany, the Province of the Eastern Cape, in extent: 261.2694 ha	Settlers Safaris South Africa (Pty) Limited
Portion 5 of the Farm Firlands Annex No 260, Makana Municipality, Division of Albany, the Province of the Eastern Cape, in extent: 5.9019 ha	Settlers Safaris South Africa (Pty) Limited
Portion 4 of the Farm Firlands No 260, Makana Municipality, Division of Albany, the Province of the Eastern Cape, in extent: 87.4248 ha	Settlers Safaris South Africa (Pty) Limited
Portion 7 of the Farm Berg Plaats No 262, Makana Municipality, Division of Albany, the Province of the Eastern Cape, in extent: 258.3943 ha	Settlers Safaris South Africa (Pty) Limited
The Remainder of the Farm Berg Plaats No 262, Makana Municipality, Division of Albany, the Province of the Eastern Cape, in extent: 217.8041 ha	Settlers Safaris South Africa (Pty) Limited
Portion 5 of the Farm Hartebeest Pad No 303, Makana Municipality, Division of Albany, the Province of the Eastern Cape, in extent: 695.1507 ha	Settlers Safaris South Africa (Pty) Limited
7. Shamwari Private Game Reserve	
Portion 10 of the farm Hoffmans Kloof No 272, Makana Municipality, Division of Albany, the Province of the Eastern Cape, in extent: 490.3308 ha	Dubai World Africa
Portion 1 of the farm Hoffmans Kloof No 272, Makana Municipality, Division of Albany, the Province of the Eastern Cape, in extent: 368.7413 ha	Dubai World Africa

LANDHOLDING / PROPERTY	OWNERSHIP
Portion 3 of the farm Hoffmans Kloof No 272, Makana Municipality, Division of Albany, the Province of the Eastern Cape, in extent: 207.2764 ha	Dubai World Africa
Portion 6 of the farm Hoffmans Kloof No 272, Makana Municipality, Division of Albany, the Province of the Eastern Cape, in extent: 267.4997 ha	Dubai World Africa
Farm Albany Rd No 625, Makana Municipality, Division of Albany, the Province of the Eastern Cape, in extent: 813.4226 ha	Dubai World Africa
Farm Retreat No 284, Makana Municipality, Division of Albany, the Province of the Eastern Cape, in extent: 539.9064 ha	Dubai World Africa
Portion 2 of the farm Retreat No 284, Makana Municipality, Division of Albany, the Province of the Eastern Cape, in extent: 19.5875 ha	Dubai World Africa
Portion 7 of the farm Rooi Krantz No 279, Makana Municipality, Division of Albany, the Province of the Eastern Cape, in extent: 354.2123 ha	Dubai World Africa
Portion 13 of the farm Rooi Krantz No 279, Makana Municipality, Division of Albany, the Province of the Eastern Cape, in extent: 554.8218 ha	Dubai World Africa
Portion 4 of the farm Rooi Krantz No 279, Makana Municipality, Division of Albany, the Province of the Eastern Cape, in extent: 32.1842 ha	Dubai World Africa
Portion 4 of the farm Sidbury Park No 287, Makana Municipality, Division of Albany, the Province of the Eastern Cape, in extent: 856.2885 ha	Dubai World Africa
Farm Solomons Temple No 486, Makana Municipality, Division of Albany, the Province of the Eastern Cape, in extent: 699.3841 ha	Dubai World Africa
Portion 1 of the farm Solomons Temple No 486, Makana Municipality, Division of Albany, the Province of the Eastern Cape, in extent: 466.2546 ha	Dubai World Africa
Portion 2 of the farm Solomons Temple No 486, Makana Municipality, Division of Albany, the Province of the Eastern Cape, in extent: 466.7371 ha	Dubai World Africa
Portion 3 of the farm Solomons Temple No 486, Makana Municipality, Division of Albany, the Province of the Eastern Cape, in extent: 193.1665 ha	Dubai World Africa
Portion 4 of the farm Solomons Temple No 486, Makana Municipality, Division of Albany, the Province of the Eastern Cape, in extent: 338.3815 ha	Dubai World Africa
Portion 5 of the farm Solomons Temple No 486, Makana Municipality, Division of Albany, the Province of the Eastern Cape, in extent: 167.3535 ha	Dubai World Africa
Farm Springfield No 285, Makana Municipality, Division of Albany, the Province of the Eastern Cape, in extent: 805.7539 ha	Dubai World Africa
Portion 1 of the farm Springfield No 285, Makana Municipality, Division of Albany, the Province of the Eastern Cape, in extent: 732.6661 ha	Dubai World Africa
Portion 2 of the farm Springfield No 285, Makana Municipality, Division of Albany, the Province of the Eastern Cape, in extent: 96.9325 ha	Dubai World Africa
Portion 3 of the farm Stilgenoege No 483, Makana Municipality, Division of Albany, the Province of the Eastern Cape, in extent: 2.1928 ha	Dubai World Africa
Portion 12 of the farm Stilgenoege No 483, Makana Municipality, Division of Albany, the Province of the Eastern Cape, in extent: 153.2017 ha	Dubai World Africa
Farm Sweet Kloof No 293, Makana Municipality, Division of Albany, the Province of the Eastern Cape, in extent: 965.5353 ha	Dubai World Africa
Farm Sweet Kloof Annex No 278, Makana Municipality, Division of Albany, the Province of the Eastern Cape, in extent: 294.8797 ha	Dubai World Africa
Portion 1 of the farm Sweet Kloof Annex No 278, Makana Municipality, Division of Albany, the Province of the Eastern Cape, in extent: 294.8893 ha	Dubai World Africa
Farm Alexandria Rd No 380, Sundays River Valley Municipality, Division of Alexandria, the Province of the Eastern Cape, in extent: 326.8061 ha	Dubai World Africa
Farm Alexandria Rd No 385, Sundays River Valley Municipality, Division of Alexandria, the Province of the Eastern Cape, in extent: 535.5515 ha	Dubai World Africa
Farm Bushmans River Outspan No 124, Makana Municipality, Division of Alexandria, the Province of the Eastern Cape, in extent: 641.1221 ha	Dubai World Africa
Farm 136 No 136, Makana Municipality, Division of Alexandria, the Province of the Eastern Cape, in extent: 167.9874 ha	Dubai World Africa
Farm 141 No 141, Sundays River Valley Municipality, Division of Alexandria, the Province of the Eastern Cape, in extent: 517.5748 ha	Dubai World Africa
Farm Hillary No 138, Sundays River Valley Municipality, Division of Alexandria, the Province of the Eastern Cape, in extent: 333.1915 ha	Dubai World Africa

LANDHOLDING / PROPERTY	OWNERSHIP
Farm Hillary C No 134, in the area of the Sundays River Valley Municipality, Division of Alexandria, the Province of the Eastern Cape, in extent: 341.2741 ha	Dubai World Africa
Portion 2 of the farm Hillary C No 134, Sundays River Valley Municipality, Division of Alexandria, the Province of the Eastern Cape, in extent: 209.7038 ha	Dubai World Africa
Portion 2 of the farm Hillary C No 134, Sundays River Valley Municipality, Division of Alexandria, the Province of the Eastern Cape, in extent: 209.7038 ha	Dubai World Africa
Portion 1 of the farm Hoffmans Kloof No 134, Makana Municipality, Division of Alexandria, the Province of the Eastern Cape, in extent: 501.2948 ha	Dubai World Africa
Farm Shamwari No 377, Sundays River Valley Municipality, Division of Alexandria, the Province of the Eastern Cape, in extent: 2137.5635 ha	Dubai World Africa
Portion 1 of the farm The Retreat No 132, Makana Municipality, Division of Alexandria, the Province of the Eastern Cape, in extent: 4.8394 ha	Dubai World Africa
Portion 1 of the farm The Flats No 126, Sundays River Valley Municipality, Division of Alexandria, the Province of the Eastern Cape, in extent: 12.3968 ha	Dubai World Africa
Farm The Retreat No 132, Makana Municipality, Division of Alexandria, the Province of the Eastern Cape, in extent: 227.7804 ha	Dubai World Africa
Portion 1 of the farm 141 No 141, Sundays River Valley Municipality, Division of Alexandria, the Province of the Eastern Cape, in extent: 425.1907 ha	Dubai World Africa
Portion 1 of the farm 143 No 143, Sundays River Valley Municipality, Division of Alexandria, the Province of the Eastern Cape, in extent: 37.1421 ha	Dubai World Africa
Farm Erf 43 No 43, Sundays River Valley Municipality, Division of Paterson, the Province of the Eastern Cape, in extent: 0.1487 ha	Dubai World Africa
Farm Erf 44 No 44, Sundays River Valley Municipality, Division of Paterson, the Province of the Eastern Cape, in extent: 0.1487 ha	Dubai World Africa
Farm Erf 46 No 46, Sundays River Valley Municipality, Division of Paterson, the Province of the Eastern Cape, in extent: 0.1487 ha	Dubai World Africa
Farm Welcome Wood No 290, Makana Municipality, Division of Alexandria, the Province of the Eastern Cape, in extent: 1095.25 ha	Frenetic Investments Pty Ltd
8. Sibuya Private Game Reserve	
Portion 3 of the farm Theopolis No. 306, Ndlambe Municipality, Division of Bathurst, the Province of the Eastern Cape, in extent: 1255.6659 ha	Vintony Farm (Proprietary) Ltmited Co No 90/05017/07
Portion 4 of the farm Newton No. 305, Ndlambe Municipality, Division of Bathurst, the Province of the Eastern Cape, in extent: 205.8797 ha	Caesarea Trading CC NO 2000/036144/23

PROVINCIAL NOTICES • PROVINSIALE KENNISGEWINGS

PROVINCIAL NOTICE 70 OF 2018**PROVINCIAL GOVERNMENT GAZETTE NOTICE****EASTERN CAPE PARKS & TOURISM AGENCY****NATIONAL ENVIRONMENTAL MANAGEMENT: PROTECTED AREAS ACT, 2003 (ACT NO. 57 OF 2003)
DECLARATION NOTICE: DECLARE NATURE RESERVES AND PROTECTED ENVIRONMENTS**

I, Sakhumzi Somyo, Member of the Executive Council (MEC) for Economic Development, Environmental Affairs and Tourism, hereby give notice in terms of section 23(1)(a)(i)(b), 28(1)(a)(i)(b) and 38(2)(a)(b) of the National Environmental Management: Protected Areas Act, 2003 (Act 57 of 2003), of my intention to:

- a) declare nature reserves, in terms of section 23 (1) (a) (i) of the said Act, on the properties as indicated in the attached schedule;
- b) assign names to the nature reserves, in terms of section 23(1)(b) of the said Act, as indicated in the attached schedule;
- c) assign the management of the nature reserves to suitable organisations, in terms of section 38(2) (a) of the said Act, as indicated in the attached schedule.
- d) declare protected environments, in terms of section 28(1)(a)(i) of the said Act, as indicated in the attached schedule;
- e) assign names to the protected environments, in terms of section 28(1)(b) of the said Act, as indicated in the attached schedule;
- f) assign the management of the protected environments to suitable organizations, in terms of section 38(2)(b) of the said Act, as indicated in the attached schedule.



SAKHUMZI SOMYO
MEC: ECONOMIC DEVELOPMENT, ENVIRONMENTAL AFFAIRS AND TOURISM
EASTERN CAPE

SCHEDULE

Name of Protected Area (section 28(1)(b) National Environmental Management: Protected Areas Act 57 of 2003): **Indalo Protected Environment**

Category of Protected Area (section 28(1)(a)(i) National Environmental Management: Protected Areas Act 57 of 2003): Protected Environment

Assignment of Management Authority (section 38(2)(b) National Environmental Management: Protected Areas Act 57 of 2003): Indalo Association

Description of the Protected Area: The following land parcels as described below and depicted in the attached Diagrams 'A' – 'C' shall comprise the **Indalo Protected Environment** –

1. Amakhala Game Reserve (Diagram 'A')
Remainder of the Farm No. 386, Sundays River Valley Municipality, Division of Alexandria, the Province of the Eastern Cape in extent: 198,4451 hectares, held by Title Deed number T38439/2008 and shown in SG Diagram 3254/2002.
The Farm No. 388, Sundays River Valley Municipality, Division of Alexandria, the Province of the Eastern Cape in extent: 217,7224 hectares, held by Title Deed number T47492/2009 and shown in SG Diagram number 3257/2002.
The Farm Alexandria Rd Farm No. 381, Sundays River Valley Municipality, Division of Alexandria, the Province of the Eastern Cape in extent: 32,5667 hectares, held by Title Deed number T18189/2017 and shown in SG Diagram number 3778/2000.
The Farm No. 408, Sundays River Valley Municipality, Division of Alexandria, the Province of the Eastern Cape in extent: 228.2622 hectares, held by Title Deed number T26449/2004 and shown in SG Diagram number 3258/2002.
Remainder of the Farm Pietersdal No. 178, Ndlambe Municipality, Division of Alexandria, the Province of the Eastern Cape in extent: 50.6610 hectares, held by Title Deed number T38439/2008 and shown in SG Diagram number 2523/1912
Remainder of the Farm Sunnyside No. 250, Sundays River Valley Municipality, Division of Alexandria, the Province of the Eastern Cape, in extent: 107,7947 hectares, held by Title Deed number T18189/2017 and shown in SG Diagram number 3607/1972.
Remainder of the Farm Weltevreden No. 181, Ndlambe Municipality, Division of Alexandria, the Province of the Eastern Cape, in extent: 310,3605 hectares, held by Title Deed number T47492/2009 and shown in SG Diagram number 2910/1908.
Remainder of the Farm Woodbury No. 488, Division of Albany, Province of Eastern Cape, in extent: 589.6926 hectares, held by Title Deed number T76963/2007 and shown in SG Diagram number B252/1870.
Portion 1 of the Farm Schiet Kop No. 485, Division of Albany, Province of Eastern Cape, in extent: 252.7805 hectares, held by Title Deed number T76963/2007 and shown in SG Diagram number 3826/1952.
Remainder of Portion 1 of the Farm Stilgenoegen No. 483, Division of Albany, Province of Eastern Cape, in extent: 116.5714 hectares, held by Title Deed number T110836/1997 and shown in SG Diagram number 444/1871.
Portion 2 of the Farm No. 386, Sundays River Valley Municipality, Division of Alexandria, the Province of Eastern Cape, in extent: 12.1008 hectares, held by Title Deed number T47492/2009 and shown in SG Diagram number 3089/2003.
Portion 2 of the Farm Leeuwenbosch No. 251, Sundays River Valley Municipality, Division of Alexandria, the Province of Eastern Cape, in extent: 330,3185 hectares, held by Title Deed number T62269/2007 and shown in SG Diagram number 4139/2004.
Portion 2 of the Farm Woodbury No. 488, Division of Albany, Province of Eastern Cape, in extent: 40.9409 hectares, held by Title Deed number T76963/2007 and shown in SG Diagram number 4283/1947.
Portion 3 of the Farm Hillary C No. 134, Division of Alexandria, Province of Eastern Cape, in extent: 291,6006 hectares, held by Title Deed number T100225/1999 and shown in SG Diagram number 2826/1945.
Portion 3 of the Farm No. 386, Sundays River Valley Municipality, Division of Alexandria, the Province of the Eastern Cape, in extent: 6.4255 hectares, held by Title Deed number T47492/2009 and shown in SG Diagram number 238/2004.
Portion 3 of the Farm Pietersdal No. 178, Ndlambe Municipality, Division of Alexandria, the Province of the Eastern Cape, in extent: 93.8645 hectares, held by Title Deed number T38439/2008 and shown in SG Diagram number A3460/1926.
Remainder of Portion 3 of the Farm Woodbury No. 488, Division of Albany, Province of Eastern Cape, in extent: 111.2831 hectares, held by Title Deed number T76963/2007 and shown in SG Diagram number 3827/1956.
Portion 4 of the Farm Leeuwenbosch No. 251, Sundays River Valley Municipality, Division of Alexandria, the Province of the Eastern Cape, in extent: 357,7896 hectares, held by Title Deed number T18188/2017 and shown in SG Diagram number 1167/2015.

Remainder of Portion 4 of the Farm Schiet Kop No. 482, Division of Albany, Province of Eastern Cape, in extent: 51.3226 hectares, held by Title Deed number T110836/1997 and shown in SG Diagram number 1881/1913.
Portion 4 of the Farm Woodbury No. 488, Division of Albany, Province of Eastern Cape, in extent: 173.6195 hectares, held by Title Deed number T18189/2017 and shown in SG Diagram number 3606/1972.
Portion 5 of the Farm Buys Vlei no. 174, Ndlambe Municipality, Division of Alexandria, the Province of Eastern Cape, in extent: 68,1656 hectares, held by Title Deed number T47492/2009 and shown in SG Diagram number 411/1911.
Portion 5 of the Farm Woodbury No. 488, Division of Albany, Province of Eastern Cape, in extent: 561,7685 hectares, held by Title Deed number T71122/1999 and shown in SG Diagram number 1490/1991.
Portion 8 of the Farm Riverside No. 175, Sundays River Valley Municipality, Division of Alexandria, the Province of the Eastern Cape, in extent: 11.8772 hectares, held by Title Deed number T106486/2002 and shown in SG Diagram number 398/1916.
Portion 9 of the Farm Riverside No. 175, Sundays River Valley Municipality, Division of Alexandria, the Province of the Eastern Cape, in extent: 49.6789 hectares, held by Title Deed number T106486/2002 and shown in SG Diagram number A880/1924.
Remainder of Portion 1 of the Farm Woodbury No. 488, Division of Albany, Province of Eastern Cape, in extent: 120.6043 hectares, held by Title Deed number T76963/2007 and shown in SG Diagram number 4282/1947.
Remainder of the Farm Geluk No. 180, Ndlambe Municipality, Division of Alexandria, the Province of the Eastern Cape, in extent: 342,8983 hectares, held by Title Deed number T38439/2008 and shown in SG Diagram number 2532/1904.
Remainder of the Farm Leeuwenbosch No. 251, Sundays River Valley Municipality, Division of Alexandria, the Province of the Eastern Cape, in extent: 816.0745 hectares, held by Title Deed number T18189/2017 and shown in SG Diagram number 3608/1972.
A part of the Farm No. 653 (the part representing the previously described Remainder of the Farm Schiet Kop No. 485), Division of Albany, Province of Eastern Cape, in extent: 921.0394 hectares of the total 1081.8526 hectares, held by Title Deed number T77773/2008 and shown at letters A B v M N P Q R S T U in SG Diagram number 8228/2007.
Remainder of the Farm Stilgenoegen No. 483, Division of Albany, Province of Eastern Cape, in extent: 5.8779 hectares, held by Title Deed number T110836/1997 and shown in SG Diagram number B494/1871.
Remainder Portion 4 of the Farm Riverside No. 175, Sundays River Valley Municipality, Division of Alexandria, the Province of the Eastern Cape, in extent: 209.1551 hectares, held by Title Deed number T32881/2005 and shown in SG Diagram number 947/1913.
The Farm No. 429, Sundays River Valley Municipality, Division of Alexandria, the Province of the Eastern Cape, in extent: 421,1756 hectares, held by Title Deed number T68877/2015 and shown in SG Diagram number 317/2015.
The Farm Reed Valley No. 363, Division of Alexandria, Province of Eastern Cape, in extent: 1769,7469 hectares, held by Title Deed number T100225/1999 and shown in SG Diagram number 4108/1983.
2. Hopewell Private Game Reserve (Diagram 'A')
Farm Hopewell No. 407, Sundays River Valley Municipality, Division of Alexandria, the Province of the Eastern Cape, in extent: 2688.2165 hectares, held by Title Deed number T 86782/2003 and shown in SG Diagram number 1381/2002.
3. Kariega Game Reserve (Diagram 'A')
The Farm Kariega No. 433, Ndlambe Municipality, Division of Bathurst, the Province of the Eastern Cape, in extent: 654,8902 ha, held by Title Deed number T41038 and shown in SG Diagram number 1153/2000.
The Remainder of the Farm Hillside No. 419, Ndlambe Municipality, Division of Bathurst, the Province of the Eastern Cape, in extent: 88,8789 ha, held by Title Deed number T24913/2000 and shown in SG Diagram number 7244/1984.
Portion 11 of the Farm Aquavista No. 299, Ndlambe Municipality, Division of Bathurst, the Province of the Eastern Cape, in extent: 205,3330 ha, held by Title Deed number T56743/2006 and shown in SG Diagram number 7189/2005.
The Remainder of the Farm Merville No. 303, Ndlambe Municipality, Division of Bathurst, the Province of the Eastern Cape, in extent: 645,3665 ha, held by Title Deed number T44189/1990 and shown in SG Diagram number 132/1826.
Remainder of the Farm 431, Ndlambe Municipality, Division of Bathurst, the Province of the Eastern Cape, in extent: 288,6943 ha, held by Title Deed number T56737/2006 and shown in SG Diagram number 379/2000.
Remainder of the Farm Aquavista No. 299, Ndlambe Municipality, Division of Bathurst, the Province of the Eastern Cape in extent: 238,2187 ha, held by Title Deed number T56737/2006 and shown in SG Diagram 279/1822.
Portion 3 of the Farm Aquavista No. 299, Ndlambe Municipality, Division of Bathurst, the Province of the Eastern Cape, in extent: 114,9612 ha, held by Title Deed number T56737/2006 and shown in SG Diagram number 1192/1943.
Portion 3 of Farm The Gorah No. 398, Ndlambe Municipality, Division of Bathurst, the Province of the Eastern Cape, in extent: 14,0302 ha, held by Title Deed number T56737/2006 and shown in SG Diagram number 4254/1944.
Portion 2 of the Farm Hillside No. 419, Ndlambe Municipality, Division of Bathurst, the Province of the Eastern Cape, in extent: 868,4007 ha, held by Title Deed number T56737/2006 and shown in SG Diagram number 376/2000.

Portion 4 of the Farm The Ghio No. 301, Ndlambe Municipality, Division of Bathurst, the Province of the Eastern Cape, in extent: 343,2720 ha, held by Title Deed number T56737/2006 and shown in SG Diagram number 2510/1944.
Remainder of Portion 7 of the Farm The Ghio No. 301, Ndlambe Municipality, Division of Bathurst, the Province of the Eastern Cape, in extent: 238,4864 ha, held by Title Deed number T56737/2006 and shown in SG Diagram number 452/1945.
Remainder of Portion 6 of the Farm The Ghio No. 301, Ndlambe Municipality, Division of Bathurst, the Province of the Eastern Cape, in extent: 188,9912 ha, held by Title Deed number T56737/2006 and shown in SG Diagram number 451/1945.
Remainder of Portion 18 of the Farm Lange Hoop No. 227, Ndlambe Municipality, Division of Alexandria, the Province of the Eastern Cape, in extent: 232, 8724 ha, held by Title Deed number T39845/2017 and shown in SG Diagram number 4048/2004.
Portion 23 of the Farm Lange Hoop No. 227, Ndlambe Municipality, Division of Alexandria, the Province of the Eastern Cape, in extent: 220,6921 ha, held by Title Deed number T13672/2009 and shown in SG Diagram number 6240/2008.
Portion 2 of the Farm North Gorah No. 302, Ndlambe Municipality, Division of Bathurst, the Province of the Eastern Cape, in extent: 214,3191 ha, held by Title Deed number T39846/2017 and shown in SG Diagram number 6885/1994.
Portion 2 of the Farm Harvest Vale No. 300, Ndlambe Municipality, Division of Bathurst, the Province of the Eastern Cape, in extent: 55,2483 ha, held by Title Deed number T53228/2017 and shown in SG Diagram number 2531/2010.
Remainder of the Farm Massers Drift No. 223, Ndlambe Municipality, Division of Alexandria, the Province of the Eastern Cape, in extent: 604,1458 ha, held by Title Deed number T53228/2017 and shown in SG Diagram number 2527/2010.
Portion 11 of Farm Bushfontein No. 548, Makana Municipality, Division of Albany, the Province of the Eastern Cape, in extent: 456,5253 ha, held by Title Deed number T44156/2007 and shown in SG Diagram number 5750/1945.
Remainder of the Farm Harvest Vale No. 300, Ndlambe Municipality, Division of Bathurst, the Province of the Eastern Cape, in extent: 1038,7375 ha, held by Title Deed number T44156/2007 and shown in SG Diagram number 189/1827.
Portion 1 of the Farm Klein Massers Drift No. 223, Ndlambe Municipality, Division of Alexandria, the Province of the Eastern Cape, in extent: 19,0558 ha, held by Title Deed number T18001/2014 and shown in SG Diagram number 2528/2010.
Portion 2 of the Farm Klein Massers Drift No. 223, Ndlambe Municipality, Division of Alexandria, the Province of the Eastern Cape, in extent: 35,9377 ha, held by Title Deed number T18002/2014 and shown in SG Diagram number 2529/2010.
Portion 3 of the Farm Klein Massers Drift No. 223, Ndlambe Municipality, Division of Alexandria, the Province of the Eastern Cape, in extent: 24,6804 ha, held by Title Deed number T53229/2017 and shown in SG Diagram number 2530/2010.
Portion 3 of the farm Harvest Vale No 300, Ndlambe Municipality, Division of Bathurst, the Province of the Eastern Cape, in extent: 972,2961 ha, held by Title Deed number T18005/2014 and shown in SG Diagram number 2532/2010.
4. Kwandwe Private Game Reserve (Diagram 'B')
Remainder of the Farm Vette Weiden No. 35, Makana Municipality, Division of Albany, the Province of the Eastern Cape, in extent: 372,5621 ha, held by Title Deed number T58825/2012 and shown in SG Diagram 603/1850.
Portion 5 of the Farm Vette Weiden No. 35, Makana Municipality, Division of Albany, the Province of the Eastern Cape, in extent: 725,5290 ha, held by Title Deed number T58825/2012 and shown in SG Diagram 1750/1953.
Remainder of Portion 3 of the Farm Kodoo Kloof No. 33, Makana Municipality, Division of Albany, the Province of the Eastern Cape, in extent: 332,7988 ha, held by Title Deed number T58825/2012 and shown in SG Diagram 7517/1961.
Remainder of the Farm Bosch Kloof No. 34, Makana Municipality, Division of Albany the Province of the Eastern Cape, in extent: 567,2562 ha, held by Title Deed number T58825/2012 and shown in SG Diagram 5387/1936.
Remainder Portion 3 of the Farm Bosch Kloof No. 34, Makana Municipality, Division of Albany, the Province of the Eastern Cape, in extent: 342,9076 ha, held by Title Deed number T58825/2012 and shown in SG Diagram 5371/1943.
Remainder Portion 1 of the Farm Bosch Kloof No. 34, Makana Municipality, Division of Albany, the Province of the Eastern Cape, in extent: 420,7173 ha, held by Title Deed number T58825/2012 and shown in SG Diagram A4518/1925.
Remainder Portion 1 of the Farm Lemoen Kraal No. 36, Makana Municipality, Division of Albany, the Province of the Eastern Cape, in extent: 560,0763 ha, held by Title Deed number T58825/2012 and shown in SG Diagram 296/1870.
Portion 6 of the Farm Lemoen Kraal No. 36, Makana Municipality, Division of Albany, the Province of the Eastern Cape, in extent: 515,2040 ha, held by Title Deed number T58825/2012 and shown in SG Diagram A2914/1923.
Portion 8 of the Farm Lemoen Kraal No. 36, Makana Municipality, Division of Albany, the Province of the Eastern Cape, in extent: 422,3221 ha, held by Title Deed number T58825/2012 and shown in SG Diagram 1077/2004.
Portion 4 of the Farm Fontein Kloof No. 37, Makana Municipality, Division of Albany, the Province of the Eastern Cape, in extent: 653,6253 ha, held by Title Deed number T58825/2012 and shown in SG Diagram 336/1890.
Remainder Portion 1 of the Farm Brandleege No. 87, Makana Municipality, Division of Albany, the Province of the Eastern Cape, in extent: 74,8715 ha, held by Title Deed number T58825/2012 and shown in SG Diagram 3214/1912.

Remainder of the Farm Roode Drift No. 91, Makana Municipality, Division of Albany, the Province of the Eastern Cape, in extent: 433,4052 ha, held by Title Deed number T58825/2012 and shown in SG Diagram 1090/1862.
Portion 3 of the Farm Roode Drift No. 91, Makana Municipality, Division of Albany, the Province of the Eastern Cape, in extent: 345,1824 ha, held by Title Deed number T58825/2012 and shown in SG Diagram A3386/1924.
Portion 1 of the Farm Roode Drift No. 91, Makana Municipality, Division of Albany, the Province of the Eastern Cape, in extent: 422,2703 ha, held by Title Deed number T58825/2012 and shown in SG Diagram A2564/1923.
Portion 2 of the Farm Roode Drift No. 91, Makana Municipality, Division of Albany, the Province of the Eastern Cape, in extent: 12,8480 ha, held by Title Deed number T58825/2012 and shown in SG Diagram A3046/1924.
Portion 3 of the Farm Nootgedacht No. 92, Makana Municipality, Division of Albany, the Province of the Eastern Cape, in extent: 628,5818 ha, held by Title Deed number T58825/2012 and shown in SG Diagram 4527/1920.
Remainder of Portion 2 of the Farm Nootgedacht No. 92, Makana Municipality, Division of Albany, the Province of the Eastern Cape, in extent: 905,4671 ha, held by Title Deed number T58825/2012 and shown in SG Diagram 746/1915.
Remainder of the Farm Hermanus Kraal No. 93, Makana Municipality, Division of Albany, the Province of the Eastern Cape, in extent: 1005,2145 ha, held by Title Deed number T58825/2012 and shown in SG Diagram 1815/1853.
Portion 4 of the Farm Hermanus Kraal No. 93, Makana Municipality, Division of Albany, the Province of the Eastern Cape, in extent: 23,7174 ha, held by Title Deed number T58825/2012 and shown in SG Diagram A3420/1899.
Remainder Portion 1 of the Farm Fort Brown Peninsula Outspan No. 98, Makana Municipality, Division of Albany, the Province of the Eastern Cape, in extent: 221,7615 ha, held by Title Deed number T58825/2012 and shown in SG Diagram 12356/1998.
Remainder of the Farm Fort Brown Peninsula Outspan No. 98, Makana Municipality, Division of Albany, the Province of the Eastern Cape, in extent: 164,6338 ha, held by Title Deed number T58825/2012 and shown in SG Diagram 4913/1949.
Portion 1 of the Farm Koesters Drift No. 129, Makana Municipality, Division of Albany, the Province of the Eastern Cape, in extent: 397,5022 ha, held by Title Deed number T58825/2012 and shown in SG Diagram 1387/1911.
Portion 2 of the Farm Koesters Drift No. 129, Makana Municipality, Division of Albany, the Province of the Eastern Cape, in extent: 581,8707 ha, held by Title Deed number T58825/2012 and shown in SG Diagram B2592/1923.
Portion 3 of the Farm Koesters Drift No. 129, Makana Municipality, Division of Albany, the Province of the Eastern Cape, in extent: 177,9873 ha, held by Title Deed number T58825/2012 and shown in SG Diagram A2854/1926.
Remainder of the Farm Kromme Krans No. 130, Makana Municipality, Division of Albany, the Province of the Eastern Cape, in extent: 633,5872 ha, held by Title Deed number T58825/2012 and shown in SG Diagram 746/1849.
Portion 5 of the Farm Kromme Krans No. 130, Makana Municipality, Division of Albany, the Province of the Eastern Cape, in extent: 985,6188 ha, held by Title Deed number T58825/2012 and shown in SG Diagram 4707/1998.
Portion 2 of the Farm Kromme Krans No. 130, Makana Municipality, Division of Albany, the Province of the Eastern Cape, in extent: 11,0935 ha, held by Title Deed number T12917/2014 and shown in SG Diagram 384/1909.
Remainder Portion 1 of the Farm Hounslow No. 131, Makana Municipality, Division of Albany, the Province of the Eastern Cape, in extent: 267,1023 ha, held by Title Deed number T58825/2012 and shown in SG Diagram 7183/1903.
Portion 2 of the Farm Hounslow No. 131, Makana Municipality, Division of Albany, the Province of the Eastern Cape, in extent: 1194,0170 ha, held by Title Deed number T58825/2012 and shown in SG Diagram 220/1910.
Farm No. 616, Makana Municipality, Division of Albany, the Province of the Eastern Cape, in extent: 1291,4478 ha, held by Title Deed number T58825/2012 and shown in SG Diagram 4702/1998.
Farm No. 618, Makana Municipality, Division of Albany, the Province of the Eastern Cape, in extent: 229,3585 ha, held by Title Deed number T58825/2012 and shown in SG Diagram 4705/1998.
Farm Heatherton Towers No. 619, in the area of the Makana Municipality, Division of Albany, the Province of the Eastern Cape, in extent: 633,7265 ha, held by Title Deed number T58825/2012 and shown in SG Diagram 772/2010.
Farm No. 631, Makana Municipality, Division of Albany, the Province of the Eastern Cape, in extent: 554,6089 ha, held by Title Deed number T58825/2012 and shown in SG Diagram 5949/2000.
Farm Mowbray Epsom No. 632, Makana Municipality, Division of Albany, the Province of the Eastern Cape, in extent: 678,1518 ha, held by Title Deed number T58825/2012 and shown in SG Diagram 5950/2000.

Farm No. 643, Makana Municipality, Division of Albany, the Province of the Eastern Cape, in extent: 258,4883 ha, held by Title Deed number T58825/2012 and shown in SG Diagram 1082/2004.
Farm No. 642, Makana Municipality, Division of Albany, the Province of the Eastern Cape, in extent: 458,2199 ha, held by Title Deed number T58825/2012 and shown in SG Diagram 1081/2004.
Remainder of the Farm Krans Drift No. 89, Makana Municipality, Division of Albany, the Province of the Eastern Cape, in extent: 1351,9877 ha, held by Title Deed number T58825/2012 and shown in SG Diagram 2629/1999.
Remainder Portion 2 of the Farm Burnt Kraal No. 189, in the area of the Makana Municipality, Division of Albany, the Province of the Eastern Cape, in extent 10,7567 ha, held by Title Deed number T58825/2012 and shown in SG Diagram A2220/1923.
5. Oceana Beach and Wildlife Reserve (Diagram 'C')
Remainder of Portion 3 of the Farm Greenfountain No. 386, Ndlambe Municipality, Division of Bathurst, the Province of the Eastern Cape, in extent: 233,1478 ha, held by Title Deed number T23647/2007 and shown in SG Diagram number 3724/1962.
Remainder of the Farm Greenfountain No. 386, Ndlambe Municipality, Division of Bathurst, the Province of the Eastern Cape, in extent: 672,7109 ha, held by Title Deed number T4525/2002 and shown in SG Diagram number 4293/1935.
6. Pumba Private Game Reserve (Diagram 'A')
Remainder of Portion 5 of the Farm Cariega No. 304, Makana Municipality, Division of Albany, the Province of the Eastern Cape, in extent: 494. 3199 ha, held by Title Deed number T45947/2002 and shown in SG Diagram number 1765/1899.
Remainder of the Farm No. 260, Makana Municipality, Division of Albany, the Province of the Eastern Cape, in extent: 135. 1033 ha, held by Title Deed number T45947/2002 and shown in SG Diagram number 402/1840.
Portion 1 of the Farm No. 260, Makana Municipality, Division of Albany, the Province of the Eastern Cape, in extent: 376. 6691 ha, held by Title Deed number T88793/2002 and shown in SG Diagram number 1729/1862.
Portion 1 of the Farm No. 261, Makana Municipality, Division of Albany, the Province of the Eastern Cape, in extent: 116. 6280 ha, held by Title Deed number T88793/2002 and shown in SG Diagram number 10378/1955.
Portion 2 of the Farm No. 260, Makana Municipality, Division of Albany, the Province of the Eastern Cape, in extent: 184. 6164 ha, held by Title Deed number T88793/2002 and shown in SG Diagram number 1076/1863.
Portion 3 of the Farm No. 260, Makana Municipality, Division of Albany, the Province of the Eastern Cape, in extent: 68. 5297 ha, held by Title Deed number T88793/2002 and shown in SG Diagram number A2065/1907.
Farm No. 259, Makana Municipality, Division of Albany, the Province of the Eastern Cape, in extent: 123. 7039 ha, held by Title Deed number T88793/2002 and shown in SG Diagram number 1206/1890.
Portion 11 of the Farm Cariega No. 304, Makana Municipality, Division of Albany, the Province of the Eastern Cape, in extent: 344. 8462 ha, held by Title Deed number T88793/2002 and shown in SG Diagram number 11431/1964.
Portion 3 of the Farm Hartebeest Pad No. 303, Makana Municipality, Division of Albany, the Province of the Eastern Cape, in extent: 59. 6203 ha, held by Title Deed number T88793/2002 and shown in SG Diagram number 1499/1883.
Remainder of the Farm Hartebeest Pad No. 303, Makana Municipality, Division of Albany, the Province of the Eastern Cape, in extent: 717. 0807 ha, held by Title Deed number T88793/2002 and shown in SG Diagram number 883/1865.
Farm Baltrasna Annex No. 264, Makana Municipality, Division of Albany, the Province of the Eastern Cape, in extent: 63,7803 ha, held by Title Deed number T88793/2002 and shown in SG Diagram number 48/1890.
Farm Hartebeest Pad Annex No. 265, Makana Municipality, Division of Albany, the Province of the Eastern Cape, in extent: 149. 9916 ha, held by Title Deed number T88793/2002 and shown in SG Diagram number 1204/1890.
Remainder of Portion 6 of the Farm Melville Park No. 302, Makana Municipality, Division of Albany, the Province of the Eastern Cape, in extent: 228. 9018 ha, held by Title Deed number T128079/2004 and shown in SG Diagram number 3983/1934.
Portion 8 of the farm Melville Park No. 302, Makana Municipality, Division of Albany, the Province of the Eastern Cape, in extent: 158. 2042 ha, held by Title Deed number T128079/2004 and shown in SG Diagram number 8634/1961.
Portion 3 of the Farm Cariega No. 304, Makana Municipality, Division of Albany, the Province of the Eastern Cape, in extent: 240. 1502 ha, held by Title Deed number T11044/2005 and shown in SG Diagram number 541/1867.
Portion 12 of the Farm Cariega No. 304, Makana Municipality, Division of Albany, the Province of the Eastern Cape, in extent: 280. 9223 ha, held by Title Deed number T10730/2005 and shown in SG Diagram number 11432/1964.

The Remaining Extent of the Farm Geelhoutboom No. 256, Makana Municipality, Division of Albany, the Province of the Eastern Cape, in extent: 593. 8965 ha, held by Title Deed number T14169/2005 and shown in SG Diagram number A497/1889.

The Remaining Extent of the Farm No. 257, Makana Municipality, Division of Albany, the Province of the Eastern Cape, in extent: 261. 2694 ha, held by Title Deed number T14169/2005 and shown in SG Diagram number 1205/1890.

Portion 5 of the Farm Firlands Annex No. 260, Makana Municipality, Division of Albany, the Province of the Eastern Cape, in extent: 5. 9019 ha, held by Title Deed number T12715/2005 and shown in SG Diagram number 4464/1934.

Portion 4 of the Farm Firlands No. 260, Makana Municipality, Division of Albany, the Province of the Eastern Cape, in extent: 87,4248 ha, held by Title Deed number T12715/2005 and shown in SG Diagram number 3409/1919.

Portion 7 of the Farm Berg Plaats No. 262, Makana Municipality, Division of Albany, the Province of the Eastern Cape, in extent: 258, 3943 ha, held by Title Deed number T64222/2008 and shown in SG Diagram number A987/1929.

The Remainder of the Farm Berg Plaats No. 262, Makana Municipality, Division of Albany, the Province of the Eastern Cape, in extent: 217. 8041 ha, held by Title Deed number T64222/2008 and shown in SG Diagram number 327/1890.

Portion 5 of the Farm Hartebeest Pad No. 303, Makana Municipality, Division of Albany, the Province of the Eastern Cape, in extent: 695. 1507 ha, held by Title Deed number T80129/2008 and shown in SG Diagram number 4369/2003.

7. Shamwari Game Reserve (Diagram 'A')

Portion 10 of the Farm Hoffmans Kloof No. 272, Makana Municipality, Division of Albany, the Province of the Eastern Cape, in extent: 490. 3308 ha, held by Title Deed number T34344/2008 and shown in SG Diagram number 5795/2001.

Remainder of Portion 1 of the farm Hoffmans Kloof No 272, Makana Municipality, Division of Albany, the Province of the Eastern Cape, in extent: 368. 7413 ha, held by Title Deed number T34344/2008 and shown in SG Diagram number 1820/1910.

Portion 3 of the farm Hoffmans Kloof No 272, Makana Municipality, Division of Albany, the Province of the Eastern Cape, in extent: 207. 2764 ha, held by Title Deed number T34344/2008 and shown in SG Diagram number 2332/1916.

Portion 6 of the Farm Hoffmans Kloof No. 272, Makana Municipality, Division of Albany, the Province of the Eastern Cape, in extent: 267. 4997 ha, held by Title Deed number T34344/2008 and shown in SG Diagram number 6629/1962.

Farm Albany Rd No. 625, Makana Municipality, Division of Albany, the Province of the Eastern Cape, in extent: 813. 4226 ha, held by Title Deed number T34345/2008 and shown in SG Diagram number 5241/1999.

Remainder of the Farm Retreat No. 284, Makana Municipality, Division of Albany, the Province of the Eastern Cape, in extent: 539. 9064 ha, held by Title Deed number T34345/2008 and shown in SG Diagram number 2210/1883.

Remainder of Portion 2 of the Farm Retreat No. 284, Makana Municipality, Division of Albany, the Province of the Eastern Cape, in extent: 19. 5875 ha, held by Title Deed number T34345/2008 and shown in SG Diagram number 440/1917.

Portion 7 of the Farm Rooi Krantz No. 279, Makana Municipality, Division of Albany, the Province of the Eastern Cape, in extent: 354. 2123 ha, held by Title Deed number T34345/2008 and shown in SG Diagram number 616/1949.

Portion 13 of the Farm Rooi Krantz No. 279, Makana Municipality, Division of Albany, the Province of the Eastern Cape, in extent: 554. 8218 ha, held by Title Deed number T34345/2008 and shown in SG Diagram number 1049/2000.

Portion 4 of the Farm Rooi Krantz No. 279, Makana Municipality, Division of Albany, the Province of the Eastern Cape, in extent: 32. 1842 ha, held by Title Deed number T34345/2008 and shown in SG Diagram number 2239/1909.

Portion 4 of the Farm Sidbury Park No. 287, Makana Municipality, Division of Albany, the Province of the Eastern Cape, in extent: 856. 2885 ha, held by Title Deed number T34345/2008 and shown in SG Diagram number 2280/1937.

Remainder of the Farm Solomons Temple No. 486, Makana Municipality, Division of Albany, the Province of the Eastern Cape, in extent: 699. 3841 ha, held by Title Deed number T34345/2008 and shown in SG Diagram number 362/1889.

Portion 1 of the Farm Solomons Temple No. 486, Makana Municipality, Division of Albany, the Province of the Eastern Cape, in extent: 466. 2546 ha, held by Title Deed number T34345/2008 and shown in SG Diagram number 1506/1893.

Remainder of Portion 2 of the Farm Solomons Temple No 486, Makana Municipality, Division of Albany, the Province of the Eastern Cape, in extent: 466. 7371 ha, held by Title Deed number T34345/2008 and shown in SG Diagram number 1505/1893.

Portion 3 of the Farm Solomons Temple No. 486, Makana Municipality, Division of Albany, the Province of the Eastern Cape, in extent: 193. 1665 ha, held by Title Deed number T34345/2008 and shown in SG Diagram number 935/1916.

Portion 4 of the farm Solomons Temple No 486, Makana Municipality, Division of Albany, the Province of the Eastern Cape, in extent: 338. 3815 ha, held by Title Deed number T34345/2008 and shown in SG Diagram number 934/1916.

Portion 5 of the Farm Solomons Temple No. 486, Makana Municipality, Division of Albany, the Province of the Eastern Cape in extent: 167. 3535 ha, held by Title Deed number T34345/2008 and shown in SG Diagram number 279/1921.
Remainder of the Farm Springfield No. 285, Makana Municipality, Division of Albany, the Province of the Eastern Cape, in extent: 805. 7539 ha, held by Title Deed number T34345/2008 and shown in SG Diagram number B450/1869.
Remainder of Portion 1 of the Farm Springfield No. 285, Makana Municipality, Division of Albany, the Province of the Eastern Cape, in extent: 732. 6661 ha, held by Title Deed number T34345/2008 and shown in SG Diagram number 1117/1912.
Portion 2 of the Farm Springfield No. 285, Makana Municipality, Division of Albany, the Province of the Eastern Cape, in extent: 96. 9325 ha, held by Title Deed number T34345/2008 and shown in SG Diagram number 2539/1912.
Portion 3 of the Farm Stilgenoegen No. 483, Makana Municipality, Division of Albany, the Province of the Eastern Cape, in extent: 2. 1928 ha, held by Title Deed number T34345/2008 and shown in SG Diagram number 2577/1912.
Portion 12 of the Farm Stilgenoegen No 483, Makana Municipality, Division of Albany, the Province of the Eastern Cape, in extent: 153. 2017 ha, held by Title Deed number T7261/2010 and shown in SG Diagram number 6036/2008.
Remainder of the Farm Sweet Kloof No. 293, Makana Municipality, Division of Albany, the Province of the Eastern Cape, in extent: 965. 5353 ha, held by Title Deed number T34345/2008 and shown in SG Diagram number 2162/1896.
Remainder of the Farm Sweet Kloof Annex No. 278, Makana Municipality, Division of Albany, the Province of the Eastern Cape, in extent: 294. 8797 ha, held by Title Deed number T34345/2008 and shown in SG Diagram number 5832/1896.
Portion 1 of the Farm Sweet Kloof Annex No. 278, Makana Municipality, Division of Albany, the Province of the Eastern Cape, in extent: 294. 8883 ha, held by Title Deed number T34345/2008 and shown in SG Diagram number 2391/1912.
Farm Alexandria Rd No. 380, Sundays River Valley Municipality, Division of Alexandria, the Province of the Eastern Cape, in extent: 326. 8061 ha, held by Title Deed number T34345/2008 and shown in SG Diagram number 862/2000.
Farm Alexandria Rd No. 385, Sundays River Valley Municipality, Division of Alexandria, the Province of the Eastern Cape, in extent: 535. 5515 ha, held by Title Deed number T34345/2008 and shown in SG Diagram number 3273/2002.
Remainder of the Farm Bushman's River Outspan No. 124, Makana Municipality, Division of Alexandria, the Province of the Eastern Cape, in extent: 641. 1220 ha, held by Title Deed number T34345/2008 and shown in SG Diagram number 777/1882.
Farm No. 136, Makana Municipality, Division of Alexandria, the Province of the Eastern Cape, in extent: 167. 9874 ha, held by Title Deed number T34345/2008 and shown in SG Diagram number B93/1872.
Portion 2 of the Farm Hillary C No. 134, Sundays River Valley Municipality, Division of Alexandria, the Province of the Eastern Cape, in extent: 209. 7038 ha, held by Title Deed number T34345/2008 and shown in SG Diagram number 6614/1944.
Farm Shamwari No. 377, Sundays River Valley Municipality, Division of Alexandria, the Province of the Eastern Cape, in extent: 2137. 5635 ha, held by Title Deed number T34345/2008 and shown in SG Diagram number 893/1995.
Portion 1 of the Farm The Retreat No. 132, Makana Municipality, Division of Alexandria, the Province of the Eastern Cape, in extent: 4. 8394 ha, held by Title Deed number T34345/2008 and shown in SG Diagram number 936/1916.
Portion 1 of the Farm The Flats No. 126, Sundays River Valley Municipality, Division of Alexandria, the Province of the Eastern Cape, in extent: 12. 3968 ha, held by Title Deed number T34345/2008 and shown in SG Diagram number 10452/1903.
Remainder of the Farm The Retreat No. 132, Makana Municipality, Division of Alexandria, the Province of the Eastern Cape, in extent: 227. 7804 ha, held by Title Deed number T34345/2008 and shown in SG Diagram number 961/1915.
Remainder of the Farm Welcome Wood No. 290, Makana Municipality, Division of Alexandria, the Province of the Eastern Cape, in extent: 1108. 0998 ha, held by Title Deed number T100497/2002 and shown in SG Diagram number 463/1816.
8. Sibuya Game Reserve (Diagram 'A')
Portion 3 of the Farm Theopolis No. 306, Ndlambe Municipality, Division of Bathurst, the Province of the Eastern Cape, in extent: 1255,6659 ha, held by Title Deed number T58854/1990 and shown in SG Diagram number 689/1994.
Portion 4 of the Farm Newton No. 305, Ndlambe Municipality, Division of Bathurst, the Province of the Eastern Cape, in extent: 205,8797 ha, held by Title Deed number T36563/2003 and shown in SG Diagram number 3111/1941.



PROVINCE OF THE EASTERN CAPE
IPHONDO LEMPUMA KOLONI
PROVINSIE OOS-KAAP

**Provincial Gazette
Igazethi Yephondo
Provinsiale Koerant
(Extraordinary)**

Vol. 25

BISHO/KING WILLIAM'S TOWN
5 NOVEMBER 2018
5 NOVEMBER 2018

No. 4143

2 No. 4143

PROVINCIAL GAZETTE, EXTRAORDINARY, 5 NOVEMBER 2018

IMPORTANT NOTICE:

THE GOVERNMENT PRINTING WORKS WILL NOT BE HELD RESPONSIBLE FOR ANY ERRORS THAT MIGHT OCCUR DUE TO THE SUBMISSION OF INCOMPLETE / INCORRECT / ILLEGIBLE COPY.

No FUTURE QUERIES WILL BE HANDLED IN CONNECTION WITH THE ABOVE.

CONTENTS

	<i>Gazette No.</i>	<i>Page No.</i>
PROVINCIAL NOTICES • PROVINSIALE KENNISGEWINGS		
237 National Environmental Management: Protected Areas Act (57/2003): Intention to declare Nature Reserves and Protected Environments	4143	3

PROVINCIAL NOTICES • PROVINSIALE KENNISGEWINGS**PROVINCIAL NOTICE 237 OF 2018*****EASTERN CAPE PARKS & TOURISM AGENCY*****NATIONAL ENVIRONMENTAL MANAGEMENT: PROTECTED AREAS ACT, 2003 (ACT NO. 57 OF 2003)****INTENTION TO DECLARE NATURE RESERVES AND PROTECTED ENVIRONMENTS**

I, Lubabalo Oscar Mabuyane, Member of the Executive Council (MEC) for Economic Development, Environmental Affairs and Tourism, hereby give notice in terms of section 33(1)(a) of the National Environmental Management: Protected Areas Act, 2003 (Act 57 of 2003), of my intention to:


- a) declare nature reserves, in terms of section 23 (1) (a) (i) of the said Act, on the properties as indicated in the attached schedule;
- b) assign names to the nature reserves, in terms of section 23 (1) (b) of the said Act, on the properties as indicated in the attached schedule;
- c) assign the management of the nature reserves to a suitable organisation, in terms of section 38 (2) (a) of the said Act, as indicated in the attached schedule;
- d) declare protected environments, in terms of section 28 (1) (a) (i) of the said Act, on the properties as indicated in the attached schedule;
- e) assign names to the protected environments, in terms of section 28 (1) (b) of the said Act, on the properties as indicated in the attached schedule;
- f) assign the management of the protected environments to a suitable organisation, in terms of section 38 (2) (b) of the said Act, as indicated in the attached schedule.

I hereby invite members of the public to submit written representations on or objections to the proposed declaration within 60 days from the date of this notice by submitting it to the following postal address:

The Chief Executive Officer
Eastern Cape Parks and Tourism Agency
P. O. Box 11235
Southernwood
EAST LONDON
5213

Attention: Mr. Malaika Koali-Lebona

Comments received after the closing date may be disregarded.



.....
MR. LUBABALO OSCAR MABUYANE

MEC: ECONOMIC DEVELOPMENT, ENVIRONMENTAL AFFAIRS AND TOURISM

EASTERN CAPE

10/10/2018

SCHEDULE

Name of the Protected Area (section 28 (1) (b) of the National Environmental Management: Protected Areas Act (No. 57 of 2003)): Indalo Protected Environment.

Category of Protected Area (section 28 (1) (a) (i) of the National Environmental Management: Protected Areas Act (No. 57 of 2003)): Protected Environment.

Assignment of Management Authority (section 38 (2) (b) of the National Environmental Management: Protected Areas Act (No. 57 of 2003)): Indalo Association.

Description of the Protected Area: the following land parcels shall comprise the Indalo Protected Environment:

LANDHOLDING / PROPERTY	OWNERSHIP
I. Lalibela Private Game Reserve	
The Farm No. 674, in the Makana Municipality, Division of Albany, Province of Eastern Cape, In extent: 263,7927 (two hundred and sixty three comma seven nine two seven) hectares, held by Deeds of Transfer No. T44438/2016	Afrika Plains Limited
Remainder Portion 1 (Uplands) of the Farm Klipfontein No. 479, in the Makana Municipality, Division of Albany, Province of Eastern Cape, In extent: 186,4770 (one hundred and eighty six comma four seven seven zero) hectares, held by Deeds of Transfer No. T44438/2016	Afrika Plains Limited
Portion 1 (Hillside) of the Farm Komga No. 289, in the Makana Municipality, Division of Albany, Province of Eastern Cape, In extent: 852,9360 (eight hundred and fifty two comma nine three six zero) hectares, held by Deeds of Transfer No. T44438/2016	Afrika Plains Limited
Remainder Portion 2 (Thorncroft) of the Farm Klipfontein No 479, in the Makana Municipality, Division of Albany, Province of Eastern Cape, In extent: 747,5455 (seven hundred and forty seven comma five four five five) hectares, held by Deeds of Transfer No. T44438/2016	Afrika Plains Limited
Portion 2 (Annex Hillside) of the Farm Komga No. 289, in the Makana Municipality, Division of Albany, Province of Eastern Cape, In extent: 150,4327 (one hundred and fifty comma four three two seven) hectares, held by Deeds of Transfer No. T44438/2016	Afrika Plains Limited
Portion 20 of the Farm Matjes Kraal No. 478, in the Makana Municipality, Division of Albany, Province of Eastern Cape, In extent: 393,5837 (three hundred and ninety three comma five eight three seven) hectares, held by Deeds of Transfer No. T44438/2016	Afrika Plains Limited
Remainder of Portion 31 of the Farm Sevenfontein No. 477, in the Makana Municipality, Division of Albany, Province of Eastern Cape, In extent: 291,7891 (two hundred and ninety one comma seven eight nine one) hectares, held by Deeds of Transfer No. T44438/2016	Afrika Plains Limited
Remainder of Portion 4 (a portion of portion 1) of the farm Matjes Kraal No. 478, in the Makana Municipality, Division of Albany, Province of Eastern Cape, In extent: 170,3644 (one hundred and seventy comma three six four four) hectares, held by Deeds of Transfer No. T44438/2016	Afrika Plains Limited
Portion 4 (a portion of portion 2) of the Farm Birchwood Park No. 480, in the Makana Municipality, Division of Albany, Province of Eastern Cape, In extent: 138,8118 (one hundred and thirty eight comma eight one one eight) hectares, held by Deeds of Transfer No. T44438/2016	Afrika Plains Limited
Portion 5 (Hillside Annex) (a portion of portion 1) of the Farm Klipfontein No 479, in the Makana Municipality, Division of Albany, Province of Eastern	Afrika Plains Limited

LANDHOLDING / PROPERTY	OWNERSHIP
Cape, In extent: 381,4722 (three hundred and eighty one comma four seven two two) hectares, held by Deeds of Transfer No. T44438/2016	
Portion 7 (portion of portion 4) of the Farm Groot Fontein No. 481, in the Makana Municipality, Division of Albany, Province of Eastern Cape, In extent: 125,3067 (one hundred and twenty five comma three zero six seven) hectares, held by Deeds of Transfer No. T44438/2016	Afrika Plains Limited
Portion 8 (a portion of portion 4) of the Farm Matjes Kraal No. 478, in the Makana Municipality, Division of Albany, Province of Eastern Cape, In extent: 36,1456 (thirty six comma one four five six) hectares, held by Deeds of Transfer No. T44438/2016	Afrika Plains Limited
Portion 5 (a portion of portion 2) of the Farm Birchwood Park No. 480, in the Makana Municipality, Division of Albany, Province of Eastern Cape, In extent: 85,8828 (eighty five comma eight eight two eight) hectares, held by Deeds of Transfer No. T44439/2016	Afrika Plains Limited
Portion 5 (a portion of portion 1) of the Farm Assegaai Bush No. 296, in the Makana Municipality, Division of Albany, Province of Eastern Cape, In extent: 313,0193 (three hundred and thirteen comma zero one nine three) hectares, held by Deeds of Transfer No. T44440/2016	Afrika Plains Limited
Remainder Portion 2 (Annex Assegaai Bush) of the Farm Birchwood Park No. 480, in the Makana Municipality, Division of Albany, Province of Eastern Cape, In extent: 65,9724 (sixty five comma nine seven two four) hectares, held by Deeds of Transfer No. T52770/2016	Afrika Plains Limited
Portion 2 (a portion of portion 1) of the Farm Assegaai Bush No. 296, in the Makana Municipality, Division of Albany, Province of Eastern Cape, In extent: 39,5100 (thirty nine comma five one zero zero) hectares, held by Deeds of Transfer No. T52770/2016	Afrika Plains Limited
Portion 9 (a portion of portion 4) of the Farm Matjes Kraal No. 478, in the Makana Municipality, Division of Albany, Province of Eastern Cape, In extent: 265,2021 (two hundred and sixty five comma two zero two one) hectares, held by Deeds of Transfer No. T52770/2016	Afrika Plains Limited
Portion 6 (Ypres) (a portion of portion 1) of the Farm Klipfontein No. 479, in the Makana Municipality, Division of Albany, Province of Eastern Cape, In extent: 191,3892 (one hundred and ninety one comma three eight nine two) hectares, held by Deeds of Transfer No. T52770/2016	Afrika Plains Limited
Portion 1 (Lily Valley) of the Farm Birchwood Park No. 480, in the Makana Municipality, Division of Albany, Province of Eastern Cape, In extent: 581,0884 (five hundred and eighty one comma zero eight eight four) hectares, held by Deeds of Transfer No. T52770/2016	Afrika Plains Limited
Portion 3 (Lily Valley Annex) of the Farm Birchwood Park No. 480, in the Makana Municipality, Division of Albany, Province of Eastern Cape, In extent: 118,3641 (one hundred and eighteen comma three six four one) hectares, held by Deeds of Transfer No. T52770/2016	Afrika Plains Limited
The Farm No. 624, Makana Municipality, in the Division of Albany, Province of Eastern Cape, In extent: 569,1907 (five hundred and sixty nine comma one nine zero seven) hectares, held by Deeds of Transfer No. T49494/2016	Afrika Plains Limited
Portion 6 (a Portion of portion 1) of the Farm Assegaai Bush No. 296, in the Makana Municipality, Division of Albany, Province of Eastern Cape, In extent: 321,3844 (three hundred and twenty one comma three eight four four) hectares, held by Deeds of Transfer No. T48578/2016	Afrika Plains Limited
Remainder Portion 3 (Boekenhout Fontein West) of the Farm Boekenhout Fontein No. 297, in the Makana Municipality, Division of Albany, Province of Eastern Cape, In extent: 351,7588 (three hundred and fifty one comma seven five eight eight) hectares, held by Deeds of Transfer No. T48578/2016	Afrika Plains Limited

LANDHOLDING / PROPERTY	OWNERSHIP
Portion 1 of the Farm No. 299, in the Makana Municipality, Division of Albany, Province of Eastern Cape, In extent: 467,1840 (four hundred and sixty seven comma one eight four zero) hectares, held by Deeds of Transfer No. T48578/2016	Afrika Plains Limited
Portion 10 of the Farm Assegaai Bush No. 296, in the Makana Municipality, Division of Albany, Province of Eastern Cape, In extent: 506,0852 (five hundred and six comma zero eight five two) hectares, held by Deeds of Transfer No. T48578/2016	Afrika Plains Limited
Remainder Portion 8 of the Farm Assegaai Bush No 296, in the Makana Municipality, Division of Albany, Province of Eastern Cape, In extent: 140,5861 (one hundred and forty comma five eight six one) hectares, held by Deeds of Transfer No. T48578/2016	Afrika Plains Limited
Portion 3 (a Portion of portion 1) of the Farm Assegaai Bush No. 296, in the Makana Municipality, Division of Albany, Province of Eastern Cape, In extent: 138,4256 (one hundred and thirty eight comma four two five six) hectares, held by Deeds of Transfer No. T48578/2016	Afrika Plains Limited
2. Hopewell Private Game Reserve	
Farm No. 430, situated in the Sundays River Valley Municipality, Administrative District of Alexandria, Province of the Eastern Cape, in extent: 39,9953 (thirty nine comma nine nine five three) hectares, held by Deeds of Transfer No. T51704/2015	Rocky Point Estates (Pty) Ltd



PROVINCE OF THE EASTERN CAPE
IPHONDO LEMPUMA KOLONI
PROVINSIE OOS-KAAP

Provincial Gazette
Igazethi Yephondo
Provinsiale Koerant
(Extraordinary)

Vol. 26

BISHO/KING WILLIAM'S TOWN
31 JULY 2019
31 JULIE 2019

No. 4280

IMPORTANT NOTICE:

THE GOVERNMENT PRINTING WORKS WILL NOT BE HELD RESPONSIBLE FOR ANY ERRORS THAT MIGHT OCCUR DUE TO THE SUBMISSION OF INCOMPLETE / INCORRECT / ILLEGIBLE COPY.

No FUTURE QUERIES WILL BE HANDLED IN CONNECTION WITH THE ABOVE.

CONTENTS


	<i>Gazette No.</i>	<i>Page No.</i>
PROVINCIAL NOTICES • PROVINSIALE KENNISGEWINGS		
219 National Environmental Management: Protected Areas Act (57/2003): Declaration Notice: Declare Protected Environment	4280	4

PROVINCIAL NOTICES • PROVINSIALE KENNISGEWINGS**PROVINCIAL NOTICE 219 OF 2019****PROVINCIAL GOVERNMENT GAZETTE NOTICE****EASTERN CAPE PARKS & TOURISM AGENCY**

**NATIONAL ENVIRONMENTAL MANAGEMENT: PROTECTED AREAS ACT, 2003 (ACT NO. 57 OF 2003)
DECLARATION NOTICE: DECLARE PROTECTED ENVIRONMENT**

I, Lubabalo Oscar Mabuyane, Member of the Executive Council (MEC) for Economic Development, Environmental Affairs and Tourism, hereby give notice in terms of section 28(1)(a)(i)(b) and 38(2)(a)(b) of the National Environmental Management: Protected Areas Act, 2003 (Act 57 of 2003), of my intention to:

- a) declare areas as protected environments, in terms of section 28(1)(a)(i) of the said Act, as indicated in the attached schedule;
- b) declare areas as part of existing protected environment in terms of section 28 (1) (a)(ii) of the said Act, as indicated in the attached schedule;
- c) assign names to the protected environments, in terms of section 28(1)(b) of the said Act, as indicated in the attached schedule;
- d) assign the management of the protected environments to suitable organizations/persons, in terms of section 38(2)(b) of the said Act, as indicated in the attached schedule.



LUBABALO OSCAR MABUYANE

MEC: ECONOMIC DEVELOPMENT, ENVIRONMENTAL AFFAIRS AND TOURISM
EASTERN CAPE

SCHEDULE

Name of the Protected Area (section 28 (1) (b) of the National Environmental Management: Protected Areas Act (No. 57 of 2003)): Indalo Protected Environment.

Category of Protected Area (section 28 (1) (a) (i) of the National Environmental Management: Protected Areas Act (No. 57 of 2003)): Protected Environment.

Assignment of Management Authority (section 38 (2) (b) of the National Environmental Management: Protected Areas Act (No. 57 of 2003)): Indalo Association.

Description of the Protected Area: the following land parcels are added to the existing Indalo Protected Environment:

LANDHOLDING / PROPERTY	OWNERSHIP
1. Indalo Protected Environment (Lalibela Private Game Reserve)	
The Farm No. 674, in the Makana Municipality, Division of Albany, Province of Eastern Cape, In extent: 263,7927 (two hundred and sixty three comma seven nine two seven) hectares, held by Deeds of Transfer No. T44438/2016	Afrika Plains Limited
Remainder Portion 1 (Uplands) of the Farm Klipfontein No. 479, in the Makana Municipality, Division of Albany, Province of Eastern Cape, In extent: 186,4770 (one hundred and eighty six comma four seven seven zero) hectares, held by Deeds of Transfer No. T44438/2016	Afrika Plains Limited
Portion 1 (Hillside) of the Farm Komga No. 289, in the Makana Municipality, Division of Albany, Province of Eastern Cape, In extent: 852,9360 (eight hundred and fifty two comma nine three six zero) hectares, held by Deeds of Transfer No. T44438/2016	Afrika Plains Limited
Remainder Portion 2 (Thorncroft) of the Farm Klipfontein No 479, in the Makana Municipality, Division of Albany, Province of Eastern Cape, In extent: 747,5455 (seven hundred and forty seven comma five four five five) hectares, held by Deeds of Transfer No. T44438/2016	Afrika Plains Limited
Portion 2 (Annex Hillside) of the Farm Komga No. 289, in the Makana Municipality, Division of Albany, Province of Eastern Cape, In extent: 150,4327 (one hundred and fifty comma four three two seven) hectares, held by Deeds of Transfer No. T44438/2016	Afrika Plains Limited
Portion 20 of the Farm Matjes Kraal No. 478, in the Makana Municipality, Division of Albany, Province of Eastern Cape, In extent: 393,5837 (three hundred and ninety three comma five eight three seven) hectares, held by Deeds of Transfer No. T44438/2016	Afrika Plains Limited

LANDHOLDING / PROPERTY	OWNERSHIP
1. Indalo Protected Environment (Lalibela Private Game Reserve)	
Remainder of Portion 31 of the Farm Sevenfontein No. 477, in the Makana Municipality, Division of Albany, Province of Eastern Cape, In extent: 291,7891 (two hundred and ninety one comma seven eight nine one) hectares, held by Deeds of Transfer No. T44438/2016	Afrika Plains Limited
Remainder of Portion 4 (a portion of portion 1) of the farm Matjes Kraal No. 478, in the Makana Municipality, Division of Albany, Province of Eastern Cape, In extent: 170,3644 (one hundred and seventy comma three six four four) hectares, held by Deeds of Transfer No. T44438/2016	Afrika Plains Limited
Portion 4 (a portion of portion 2) of the Farm Birchwood Park No. 480, in the Makana Municipality, Division of Albany, Province of Eastern Cape, In extent: 138,8118 (one hundred and thirty eight comma eight one one eight) hectares, held by Deeds of Transfer No. T44438/2016	Afrika Plains Limited
Portion 5 (Hillside Annex) (a portion of portion 1) of the Farm Klipfontein No 479, in the Makana Municipality, Division of Albany, Province of Eastern Cape, In extent: 381,4722 (three hundred and eighty one comma four seven two two) hectares, held by Deeds of Transfer No. T44438/2016	Afrika Plains Limited
Portion 7 (portion of portion 4) of the Farm Groot Fontein No. 481, in the Makana Municipality, Division of Albany, Province of Eastern Cape, In extent: 125,3067 (one hundred and twenty five comma three zero six seven) hectares, held by Deeds of Transfer No. T44438/2016	Afrika Plains Limited
Portion 8 (a portion of portion 4) of the Farm Matjes Kraal No. 478, in the Makana Municipality, Division of Albany, Province of Eastern Cape, In extent: 36,1456 (thirty six comma one four five six) hectares, held by Deeds of Transfer No. T44438/2016	Afrika Plains Limited
Portion 5 (a portion of portion 2) of the Farm Birchwood Park No. 480, in the Makana Municipality, Division of Albany, Province of Eastern Cape, In extent: 85,8828 (eighty five comma eight eight two eight) hectares, held by Deeds of Transfer No. T44439/2016	Afrika Plains Limited
Portion 5 (a portion of portion 1) of the Farm Assegaai Bush No. 296, in the Makana Municipality, Division of Albany, Province of Eastern Cape, In extent: 313,0193 (three hundred and thirteen comma zero one nine three) hectares, held by Deeds of Transfer No. T44440/2016	Afrika Plains Limited
Remainder Portion 2 (Annex Assegaai Bush) of the Farm Birchwood Park No. 480, in the Makana Municipality, Division of Albany, Province of Eastern Cape, In extent: 65,9724 (sixty five comma nine seven two four) hectares, held by Deeds of Transfer No. T52770/2016	Afrika Plains Limited

LANDHOLDING / PROPERTY	OWNERSHIP
1. Indalo Protected Environment (Lalibela Private Game Reserve)	
Portion 2 (a portion of portion 1) of the Farm Assegaai Bush No. 296, in the Makana Municipality, Division of Albany, Province of Eastern Cape, In extent: 39,5100 (thirty nine comma five one zero zero) hectares, held by Deeds of Transfer No. T52770/2016	Afrika Plains Limited
Portion 9 (a portion of portion 4) of the Farm Matjes Kraal No. 478, in the Makana Municipality, Division of Albany, Province of Eastern Cape, In extent: 265,2021 (two hundred and sixty five comma two zero two one) hectares, held by Deeds of Transfer No. T52770/2016	Afrika Plains Limited
Portion 6 (Ypres) (a portion of portion 1) of the Farm Klipfontein No. 479, in the Makana Municipality, Division of Albany, Province of Eastern Cape, In extent: 191,3892 (one hundred and ninety one comma three eight nine two) hectares, held by Deeds of Transfer No. T52770/2016	Afrika Plains Limited
Portion 1 (Lily Valley) of the Farm Birchwood Park No. 480, in the Makana Municipality, Division of Albany, Province of Eastern Cape, In extent: 581,0884 (five hundred and eighty one comma zero eight eight four) hectares, held by Deeds of Transfer No. T52770/2016	Afrika Plains Limited
Portion 3 (Lily Valley Annex) of the Farm Birchwood Park No. 480, in the Makana Municipality, Division of Albany, Province of Eastern Cape, In extent: 118,3641 (one hundred and eighteen comma three six four one) hectares, held by Deeds of Transfer No. T52770/2016	Afrika Plains Limited
The Farm No. 624, Makana Municipality, in the Division of Albany, Province of Eastern Cape, In extent: 569,1907 (five hundred and sixty nine comma one nine zero seven) hectares, held by Deeds of Transfer No. T49494/2016	Afrika Plains Limited
Portion 6 (a Portion of portion 1) of the Farm Assegaai Bush No. 296, in the Makana Municipality, Division of Albany, Province of Eastern Cape, In extent: 321,3844 (three hundred and twenty one comma three eight four four) hectares, held by Deeds of Transfer No. T48578/2016	Afrika Plains Limited
Remainder Portion 3 (Boekenhout Fontein West) of the Farm Boekenhout Fontein No. 297, in the Makana Municipality, Division of Albany, Province of Eastern Cape, In extent: 351,7588 (three hundred and fifty one comma seven five eight eight) hectares, held by Deeds of Transfer No. T48578/2016	Afrika Plains Limited
Portion 1 of the Farm No. 299, in the Makana Municipality, Division of Albany, Province of Eastern Cape, In extent: 467,1840 (four hundred and sixty seven comma one eight four zero) hectares, held by Deeds of Transfer No. T48578/2016	Afrika Plains Limited

LANDHOLDING / PROPERTY	OWNERSHIP
1. Indalo Protected Environment (Lalibela Private Game Reserve)	
Portion 10 of the Farm Assegaai Bush No. 296, in the Makana Municipality, Division of Albany, Province of Eastern Cape, In extent: 506,0852 (five hundred and six comma zero eight five two) hectares, held by Deeds of Transfer No. T48578/2016	Afrika Plains Limited
Remainder Portion 8 of the Farm Assegaai Bush No 296, in the Makana Municipality, Division of Albany, Province of Eastern Cape, In extent: 140,5861 (one hundred and forty comma five eight six one) hectares, held by Deeds of Transfer No. T48578/2016	Afrika Plains Limited
Portion 3 (a Portion of portion 1) of the Farm Assegaai Bush No. 296, in the Makana Municipality, Division of Albany, Province of Eastern Cape, In extent: 138,4256 (one hundred and thirty eight comma four two five six) hectares, held by Deeds of Transfer No. T48578/2016	Afrika Plains Limited
Indalo Protected Environment (Hopewell Private Game Reserve)	
Farm No. 430, situated in the Sundays River Valley Municipality, Administrative District of Alexandria, Province of the Eastern Cape, in extent: 39,9953 (thirty nine comma nine nine five three) hectares, held by Deeds of Transfer No. T51704/2015	Rocky Point Estates PTY LTD

INDALO PROTECTED ENVIRONMENT TOTAL HECTARES IN EXTENT: 7933,6958